
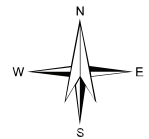



Reimer Ranch

 Assessor Parcels

Century 21
Bundesen
karl@bundesen.com
707-769-7100



1 inch = 600 feet

0 300 600
 Feet

SOURCES:
Parcel, road and stream data
from County of Marin.
Orthophotography by DigitalGlobe
Inc., 2007.

NOTE: This map is an enlarge-
ment of smaller scale datasets.

 **RAY CARLSON**
AND ASSOCIATES, INC.
Mapping a Better World™

411 Russell Ave., Santa Rosa, CA 95403 | (707) 538-7100 FAX (707) 531-0501 | www.rcan.com

© July 24, 2012

